

Church

STREET

C.B.

S 76° 30' 00" E

104.94

C.B.


Parcel B.

Area 58,370 Sq. Ft.

Fence

S 12° 47' 20" E
157.47

F. William Randebrock
and Augusta C. Randebrock



Note:

See reservation in deed from the
Town of Duxbury Bk. 2352 Pg. 86.

Catch basin

Face of conc. footing

142.96

Sewer

N 31° 54' 10" W
117.44

Robinson

ence

C.B.

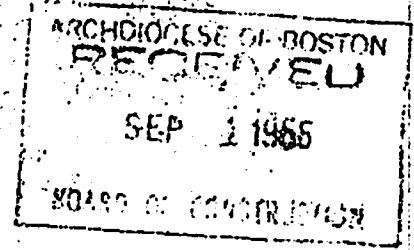
B. R.

3.18- Face of conc.
Conc footing 8" wide

CORNER DETAILS
Sketched.

0.58- Face of conc.
Conc footing 8" wide

Benjamin F. Goodrich Jr.



Plan of Land in Duxbury
belonging to the
Roman Catholic Archbishop of Boston

Scale 1" = 30 ft.

August 10, 1955.

Delano & Keith Surveyors
Plymouth, Mass.



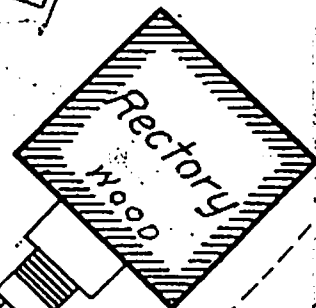


D. Delano & Keith

CEDAR

$S 75^{\circ} 26' 10'' E$

360.25

Parcel A.



Gravel Drive
 $S 58^{\circ} 36' 14'' E$
145.82

$N 40^{\circ} 45' 00'' E$
C.B.
15.08
S.T.

GEORGE

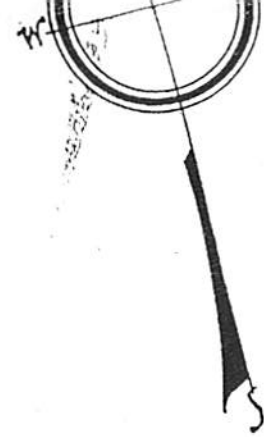
$N 34^{\circ} 15' 00'' W$
248.15

Walk.
Conc.

Conc.

Conc.





REET

C.B.

Parcel A. John J. Buckley to the
Roman Catholic Archbishop of Boston
Book 932 Page 436 March 15, 1906.

Parcel B. Town of Duxbury to the
Roman Catholic Archbishop of Boston
Book 2352 Page 86. June 24, 1954.